LOCATION A - Church St Asphalt Resurfacing

Location B - Carroll Park Dr Resurfacing

Begin
End
Church St
Brockett Way
Los Alamos Ct
Stone Mountain Fwy
U S Hwy 78
Marlborough Dr
Edinburgh Dr
Cooledge Rd
Brockett Rd
Carrington Pointe
Cousins Way
E Ponce De Leon Ave
Post Oak Dr
78
Location C - Brockett Rd Resurfacing
© 2017 Google

LOCATION D - East Ponce de Leon Resurfacing

Location E - North Indian Creek/Montreal Rd Road Diet

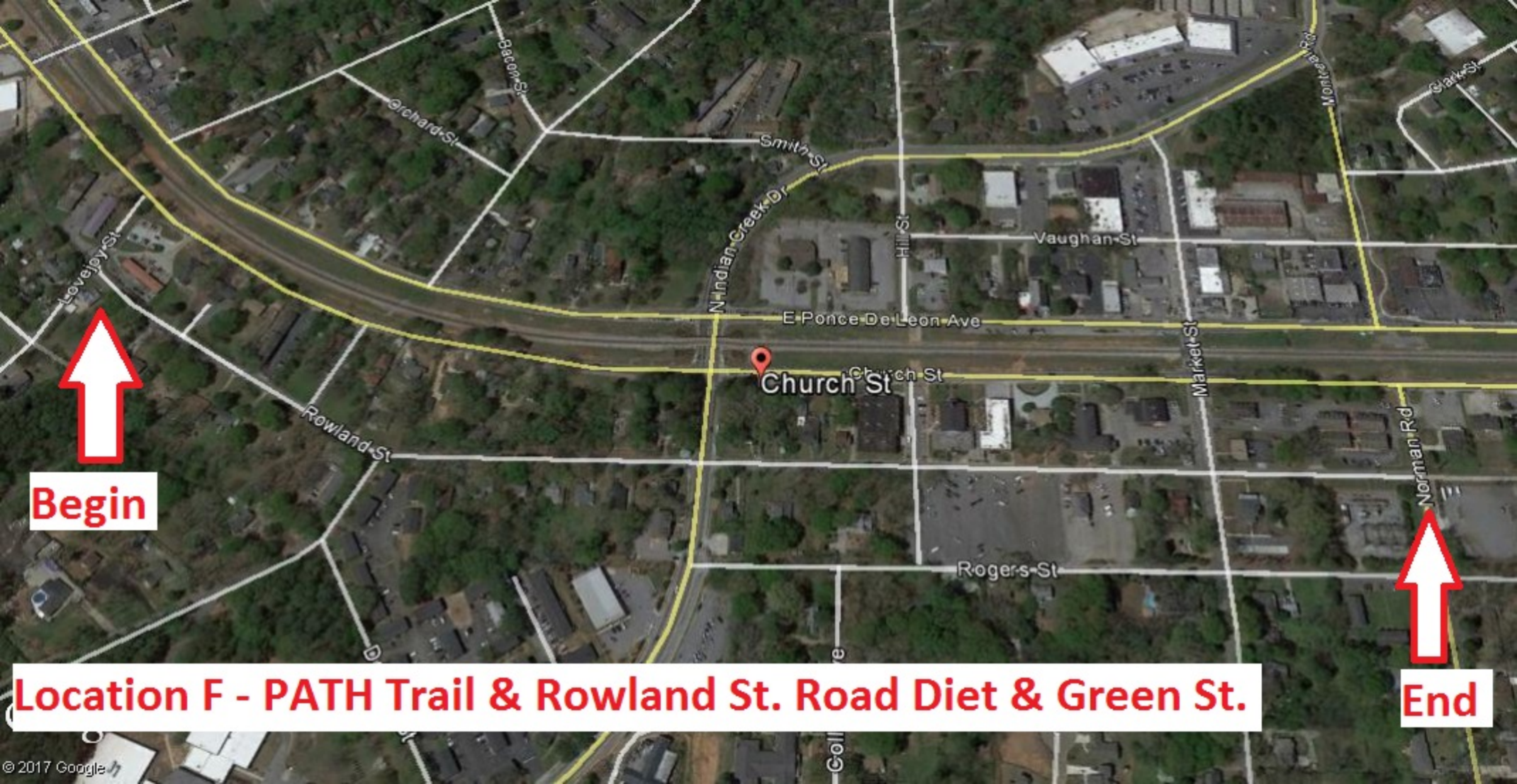
Begin
End
Location F - PATH Trail & Rowland St. Road Diet & Green St.
Church St
E Ponce De Leon Ave
Vaughan St
Rogers St
Rowland St
Lovejoy St
Orchard St
Bacon St
Smith St
N Indian Creek Dr
Hill St
Market St
Norman Rd
Clark St
© 2017 Google

PROJECT LOCATION MAP - G

VISUALIZE CLARKSTON

Clarkston Streetscape & Pedestrian Enhancement Project

Project CSHPP-0007-00(613)

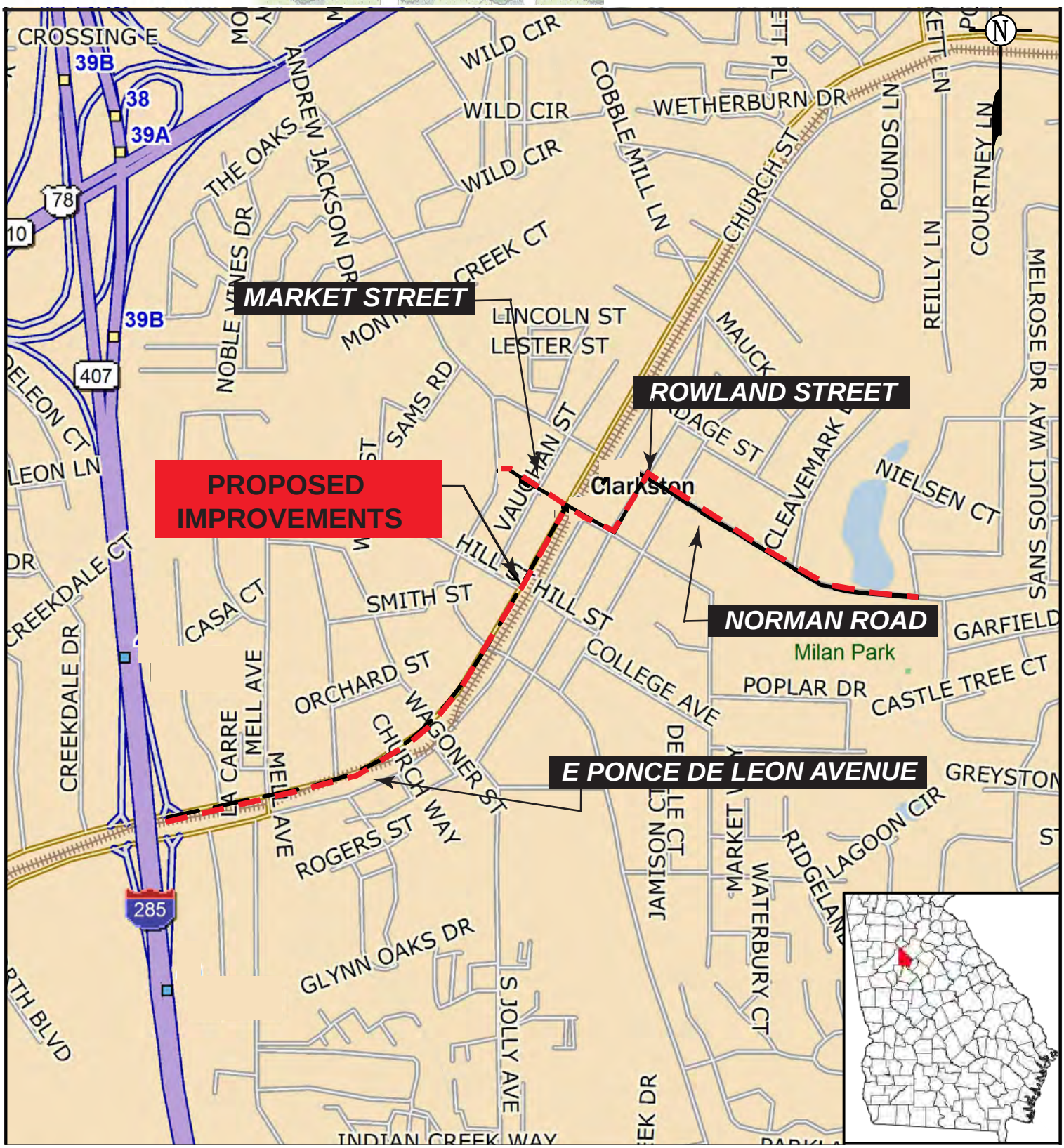

End
Begin
Location H - 40 Oaks Driveway and Road
© 2017 Google

Location I - Glendale @ Church Interection Improvement

Church St
Mell Ave
Northern Ave
E Ponce De Leon Ave
Location J - Northern Rd Re-Alignment
© 2017 Google

CITY OF CLARKSTON

"ACTIVE LIVING PROJECT - PEDESTRIAN SAFETY AND ACCESS TO FACILITIES"

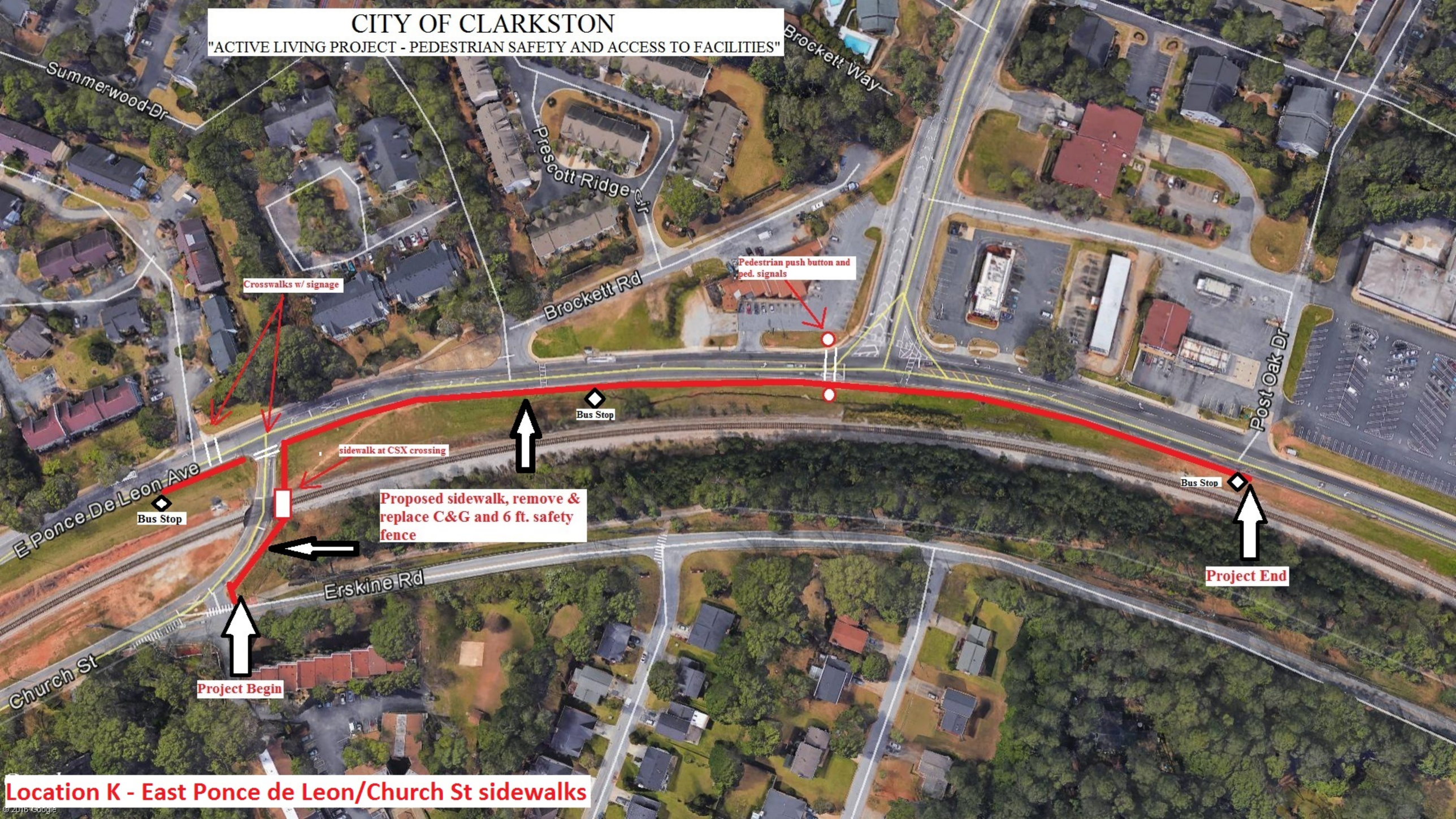

Location K - East Ponce de Leon/Church St sidewalks

© 2015 Google

Begin
End
Smith St
Hill St
Vaughan St
N Indian Creek Dr
Montreal Rd
Sams Rd
Montreal Creek Ct
Montreal Creek Cir
Plantation Dr
Nobles Dr
Clarkston Industrial Blvd
Clark St
Tribble St
Location L - Montreal Rd Pedestrian Improvements
© 2017 Google

Location M - Market St. Sidewalks

Casa Dr
Mell Ave
Casa Woods Ln
Location N - Casa Dr. Culvert Repairs
© 2017 Google

Begin
End
Norman Rd
Location O - Norman Rd Dam Repair/Replacement
© 2017 Google